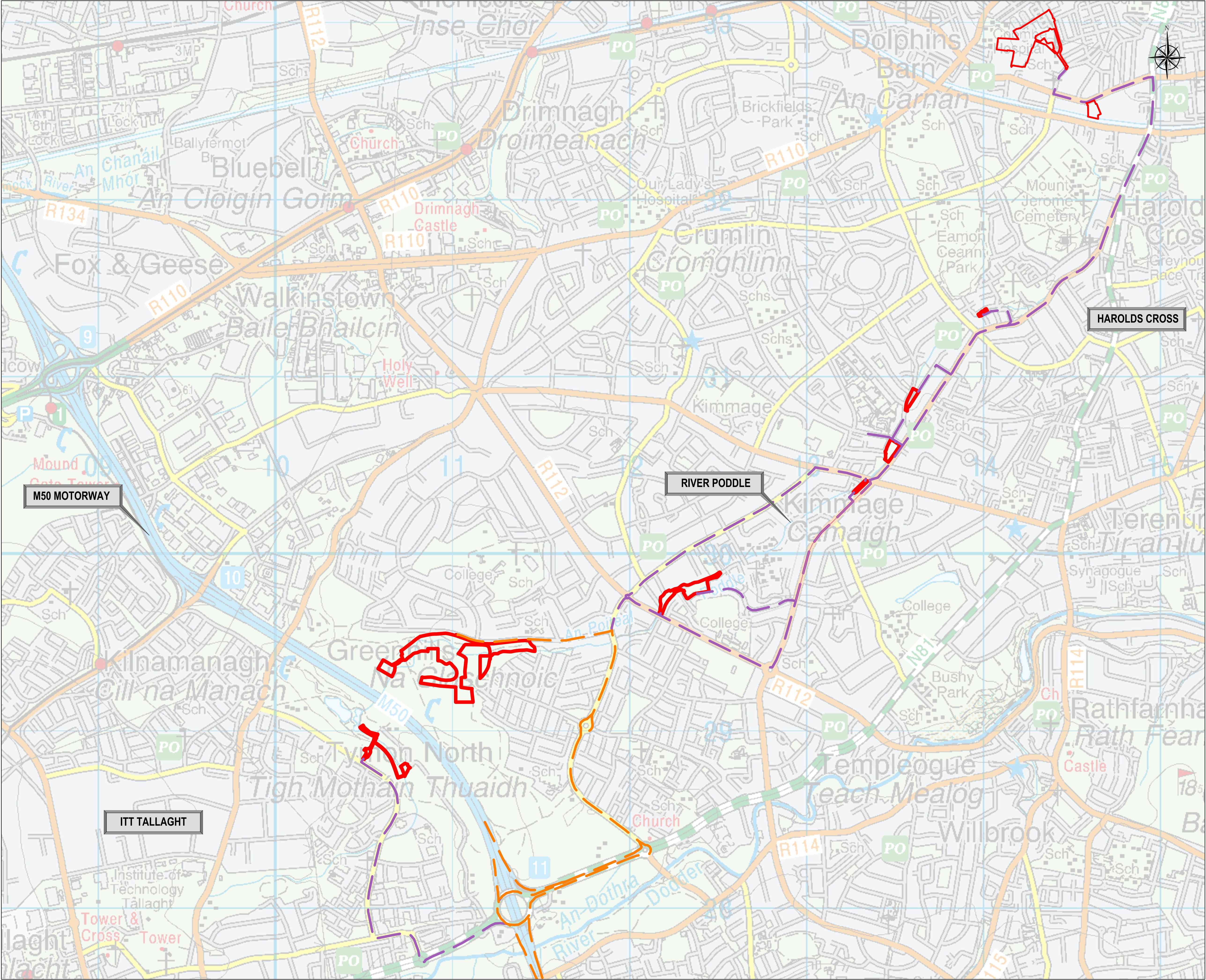


RIVER PODDLE FLOOD ALLEVIATION SCHEME

Traffic and Transport Maps

FEBRUARY 2020



NOTES

1. All Dimensions are in metres (m) unless noted otherwise.

2. All levels are in metres and relate to the Ordnance Survey Datum Main Head.

3. Includes Ordnance Survey Ireland data reproduced under O.S.I. license number: 2019/23/CCMA/SOUTH DUBLIN COUNTY COUNCIL & 2010/22/CCMA/DUBLIN CITY COUNCIL

4. Do not scale from Drawings.

5. Proposed works geometry and extents are subject to Detail Design.

6. This drawing should be read in conjunction with other River Poddle Alleviation Scheme Planning Drawings.

LEGEND

PODDLE RIVER

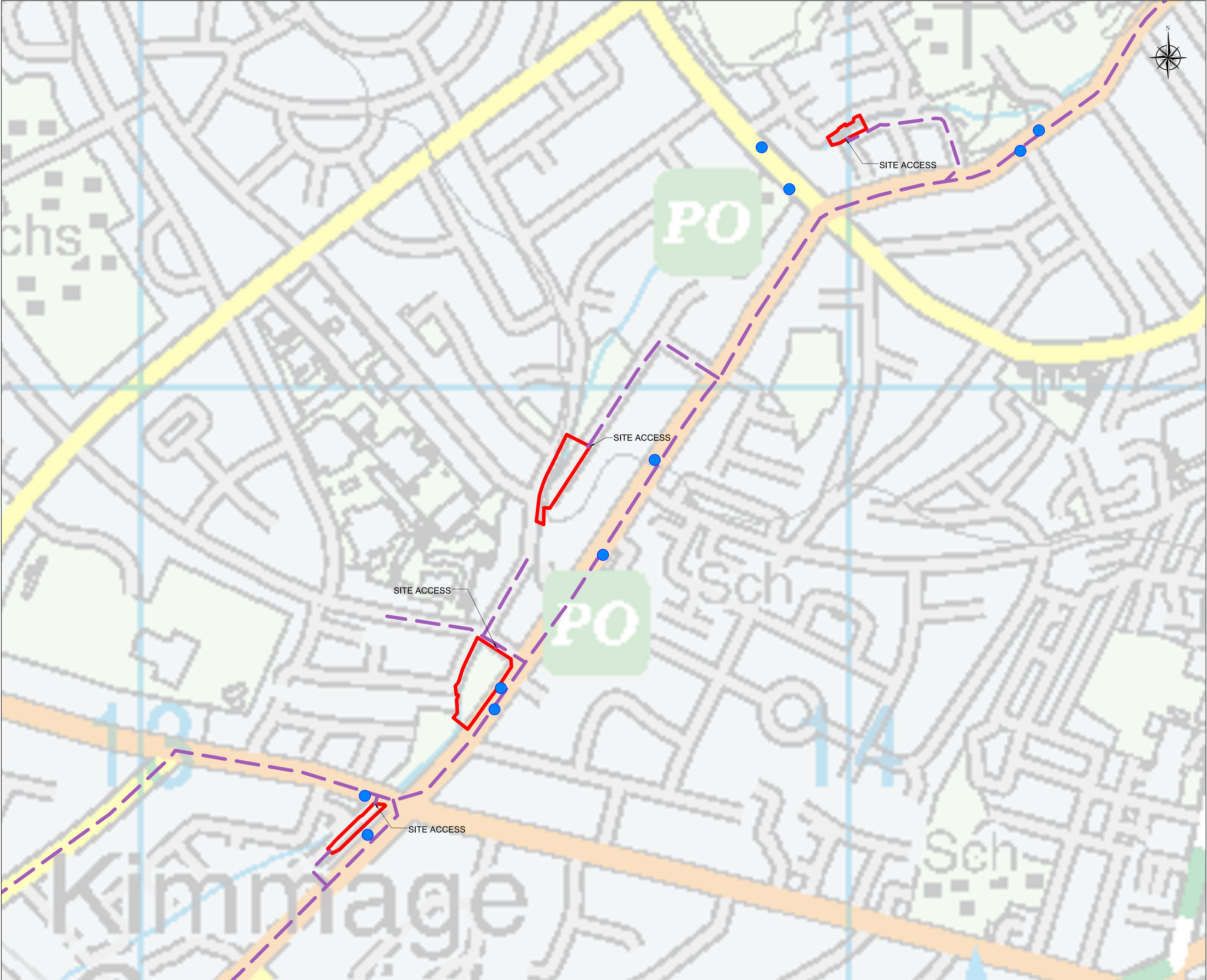
SITE BOUNDARY

TRAFFIC ROUTE TO SITES

TRAFFIC ROUTE FROM M50

BUS STOPS

REV	DATE	DESCRIPTION	D	C	A
DIGITAL DATA ISSUE					
COPYRIGHT RESERVED - This file contains the digital data from the drawing referred to below. Use or re-use of this data is not permitted unless authorised by Nicholas O'Dwyer Ltd. Electronic or printed versions which have not been issued to the user directly by Nicholas O'Dwyer Ltd. may contain unauthorised alterations					
<div><div><div></div><div>NICHOLAS O'DWYER</div></div></div>		Unit E4, Nutgrove Office Park, Nutgrove Avenue, Dublin 14 T +353 1 296 9000 F +353 1 296 9001 E dublin@nodwyer.com W www.nodwyer.com			
<div><div><div></div><div>Comhairle Contae Átha Cliath Theas South Dublin County Council</div></div></div>					
<div><div><div></div><div>Dublin City Council Comhairle Cathrach Bhaile Átha Cliath</div></div></div>			<div><div><div></div><div>OPW Office of Public Works</div></div></div>		
PROJECT No: 20662		STAGE PLANNING			
SUITABILITY CODE A1		SUITABILITY DESCRIPTION PLANNING			
DRAWING No. RPFS-NOD-01-XX-DR-C-10101					REVISION P01



NOTES

1. All Dimensions are in metres (m) unless noted otherwise.

2. All levels are in metres and relate to the Ordnance Survey Datum Main Head.

3. Includes Ordnance Survey Ireland data reproduced under O.S.i. licence number: 2019/23/CCMA/SOUTH DUBLIN COUNTY COUNCIL & 2010/22/CCMA/DUBLIN CITY COUNCIL

4. Do not scale from Drawings.

5. Proposed works geometry and extents are subject to Detail Design.

6. This drawing should be read in conjunction with other River Poddle Alleviation Scheme Planning Drawings.

LEGEND

PODDLE RIVER

SITE BOUNDARY

TRAFFIC ROUTE TO SITES

TRAFFIC ROUTE FROM M50

BUS STOPS

REV	DATE	DESCRIPTION	D	C	A
-----	------	-------------	---	---	---

DIGITAL DATA ISSUE

COPYRIGHT RESERVED - This file contains the digital data from the drawing referred to below. Use or re-use of this data is not permitted unless authorised by Nicholas O'Dwyer Ltd. Electronic or printed versions which have not been issued to the user directly by Nicholas O'Dwyer Ltd. may contain unauthorised alterations



NICHOLAS O'DWYER

Unit E4, Nutgrove Office Park,
Nutgrove Avenue, Dublin 14
T +353 1 296 9000
F +353 1 296 9001
E dublin@nodwyer.com
W www.nodwyer.com



Comhairle Contae
Átha Cliath Theas
South Dublin County Council



Dublin City Council
Comhairle Cathrach Bhaile Átha Cliath



OPW
Oifige
nOibreachtas Poiblí
Office of Public Works

PROJECT No.
20662

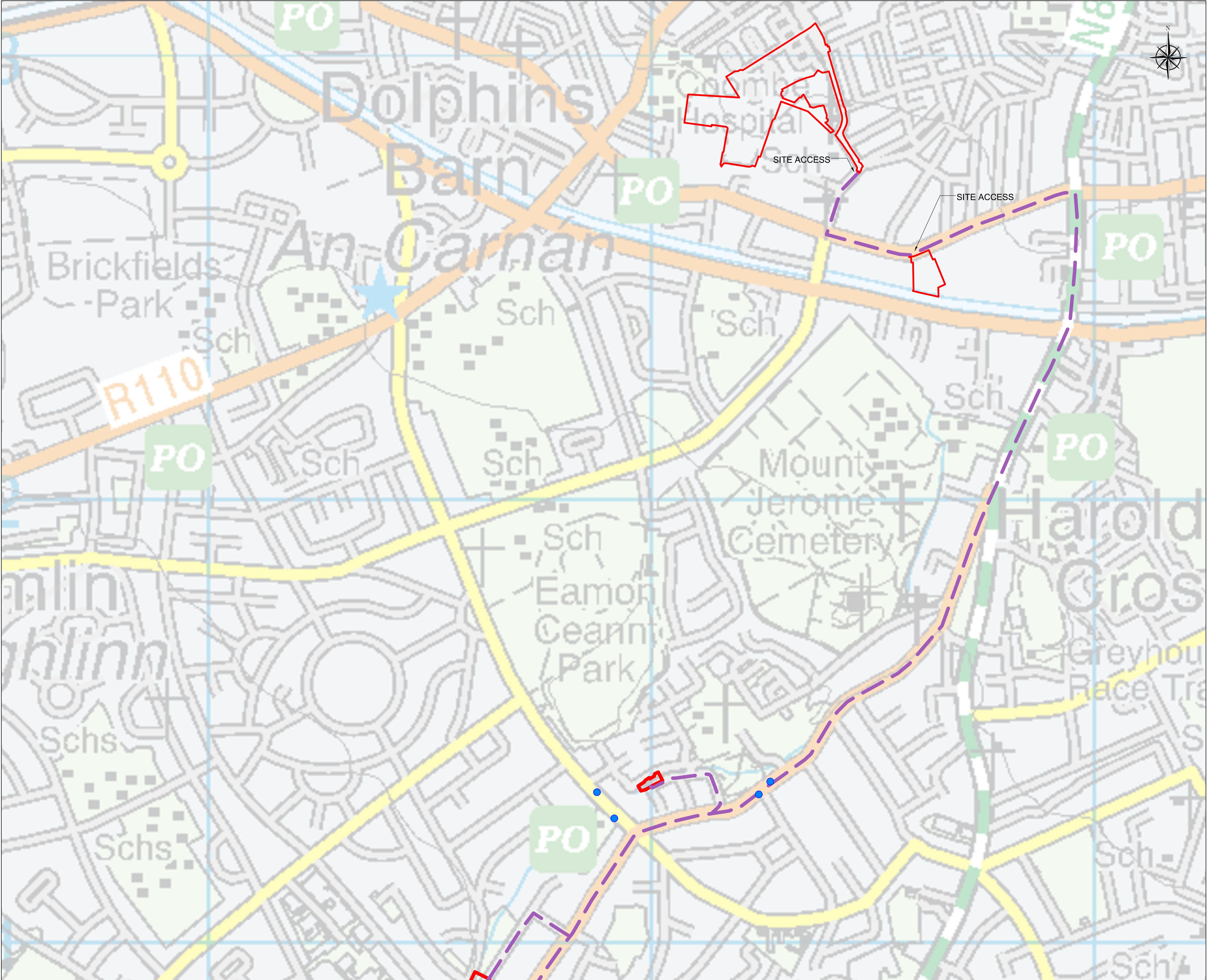
STAGE
PLANNING

SUITABILITY CODE
A1

SUITABILITY DESCRIPTION
PLANNING

DRAWING No.
RPFS-NOD-01-XX-DR-C-10104

REVISION
P01



NOTES

1. All Dimensions are in metres (m) unless noted otherwise.

2. All levels are in metres and relate to the Ordnance Survey Datum Main Head.

3. Includes Ordnance Survey Ireland data reproduced under O.S.I. license number: 2019/23/CCMA/SOUTH DUBLIN COUNTY COUNCIL & 2010/22/CCMA/DUBLIN CITY COUNCIL

4. Do not scale from Drawings.

5. Proposed works geometry and extents are subject to Detail Design.

6. This drawing should be read in conjunction with other River Poddle Alleviation Scheme Planning Drawings.

LEGEND

PODDLE RIVER

SITE BOUNDARY

TRAFFIC ROUTE TO SITES

TRAFFIC ROUTE FROM M50

BUS STOPS

REV	DATE	DESCRIPTION	D	C	A

DIGITAL DATA ISSUE

NICHOLAS O'DWYER

Unit E4, Nutgrove Office Park,
Nutgrove Avenue, Dublin 14
T +353 1 296 9000
F +353 1 296 9001
E dublin@nodwyer.com
W www.nodwyer.com

Comhairle Contae
Átha Cliath Theas
South Dublin County Council

Dublin City Council
Comhairle Cathrach Bhaile Átha Cliath

OPW
Oifige
d'Obraíochas Poiblí
Office of Public Works

PROJECT No.	STAGE	
20662	PLANNING	
SUITABILITY CODE	SUITABILITY DESCRIPTION	
A1	PLANNING	
DRAWING No.		REVISION
RPFS-NOD-01-XX-DR-C-10105		P01